Längsschnitt

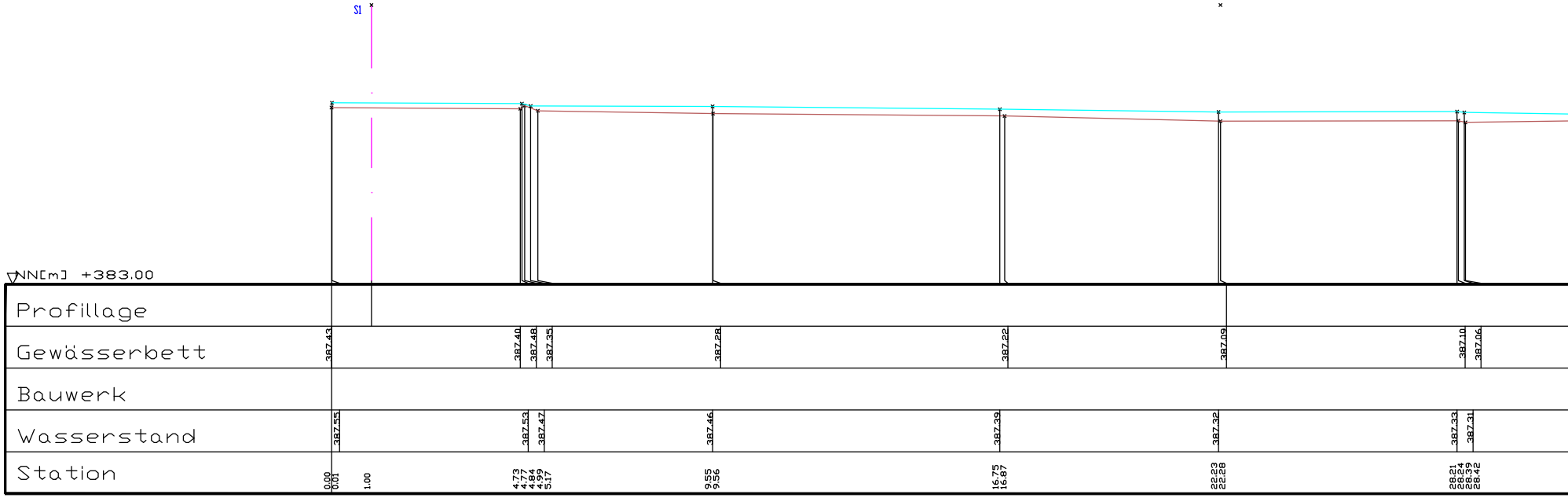
S1
NN[m] +383.00
Profillage
Gewässerbett
387.43
387.40
387.48
387.35
387.28
387.22
387.09
387.10
387.06
Bauwerk
Wasserstand
387.55
387.53
387.47
387.46
387.39
387.32
387.33
387.31
Station
0.00
0.01
1.00
4.73
4.77
4.84
4.99
5.17
9.55
9.56
16.75
16.87
22.23
22.28
28.21
28.24
28.39
28.42


S2
S3
S4
387.13
386.90
386.84
386.74
386.72
386.82
386.78
386.81
386.83
386.81
386.84
386.67
387.23
387.03
387.02
386.98
387.00
387.00
387.01
387.00
387.00
386.96
386.95
386.85
33.52
33.53
38.04
38.08
38.52
41.48
41.49
43.20
43.25
43.30
45.87
46.14
52.10
53.23
53.26
55.84
55.86
55.89
59.10
59.21
60.28
60.29
65.54
65.83
70.30
70.38
70.43
74.67
74.72

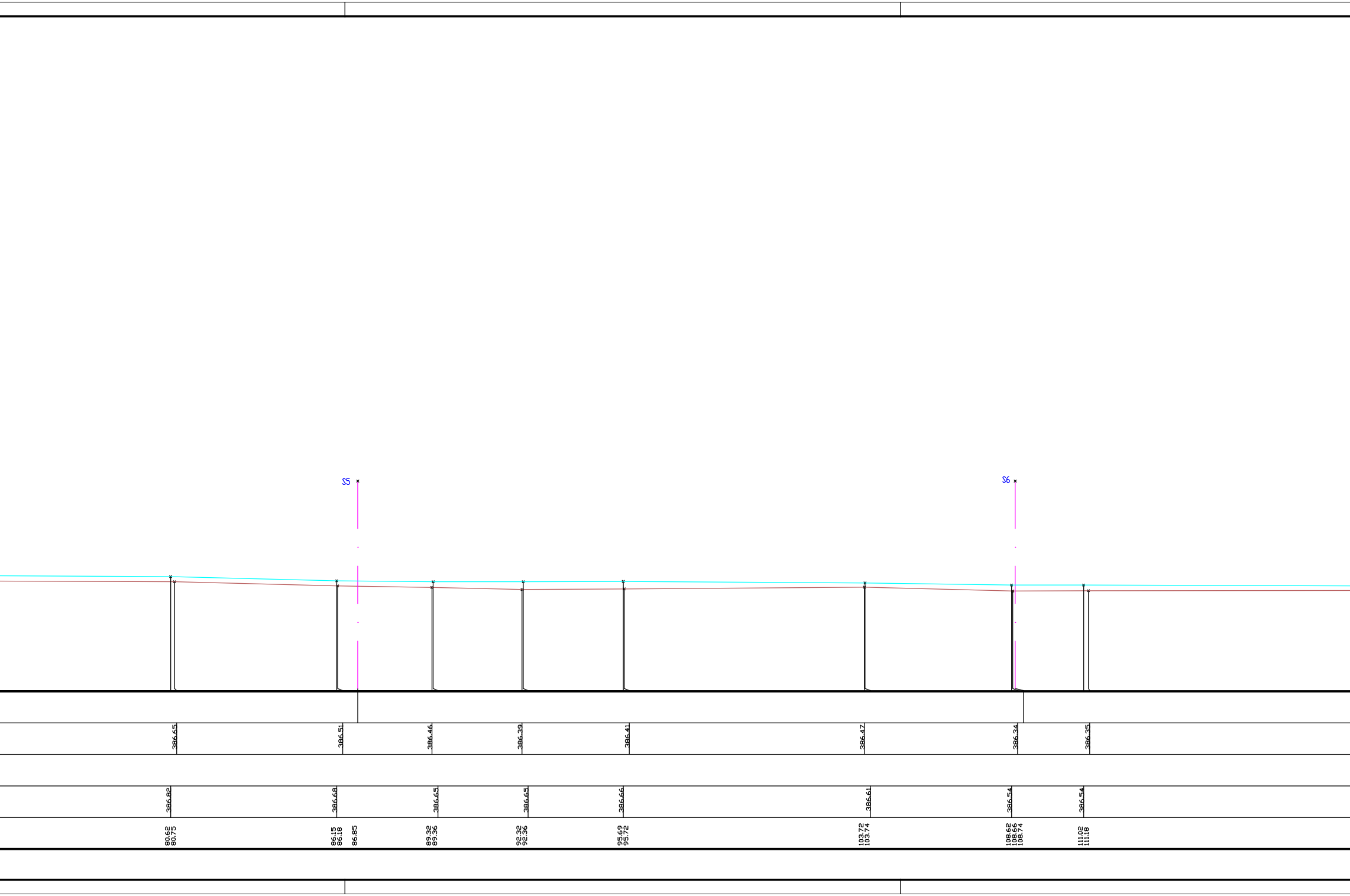
S5
S6
386.65
386.51
386.46
386.39
386.41
386.47
386.34
386.35
386.82
386.68
386.65
386.65
386.66
386.61
386.54
386.54
80.62
80.75
86.15
86.18
86.85
89.32
89.36
92.32
92.36
95.69
95.72
103.72
103.74
108.62
108.66
108.74
111.02
111.18

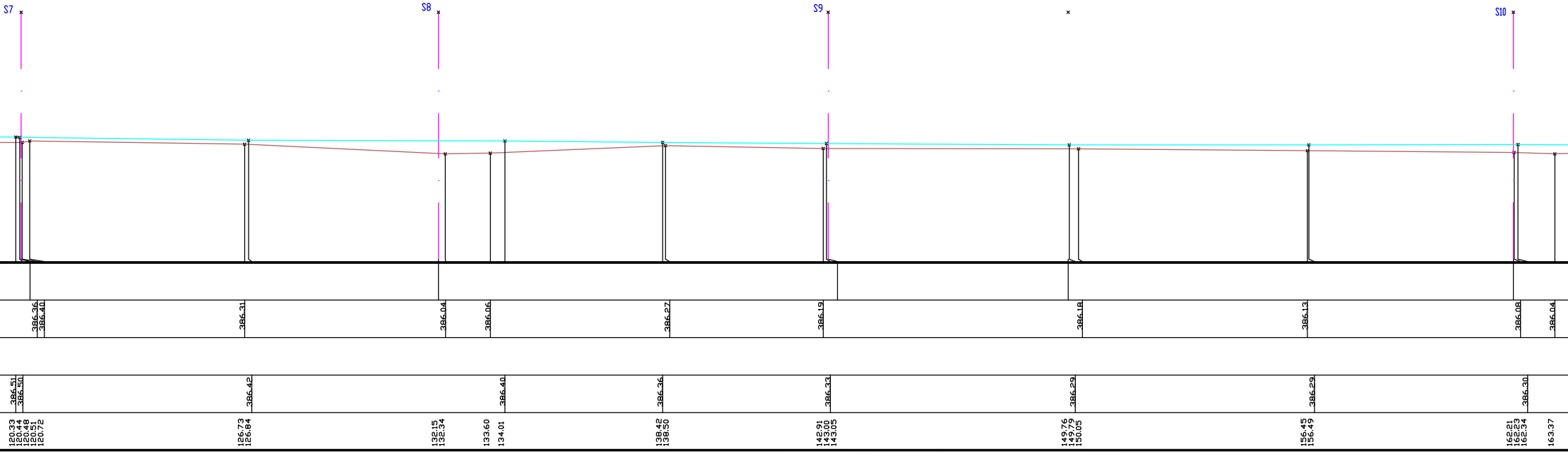
S7
S8
S9
S10
386.36
386.40
386.31
386.04
386.06
386.27
386.19
386.18
386.13
386.08
386.04
386.51
386.50
386.42
386.40
386.36
386.33
386.29
386.29
386.30
120.33
120.44
120.48
120.51
120.72
126.73
126.84
132.15
132.34
133.60
134.01
138.42
138.50
142.91
143.00
143.05
149.76
149.79
150.05
156.45
156.49
162.21
162.23
162.34
163.37

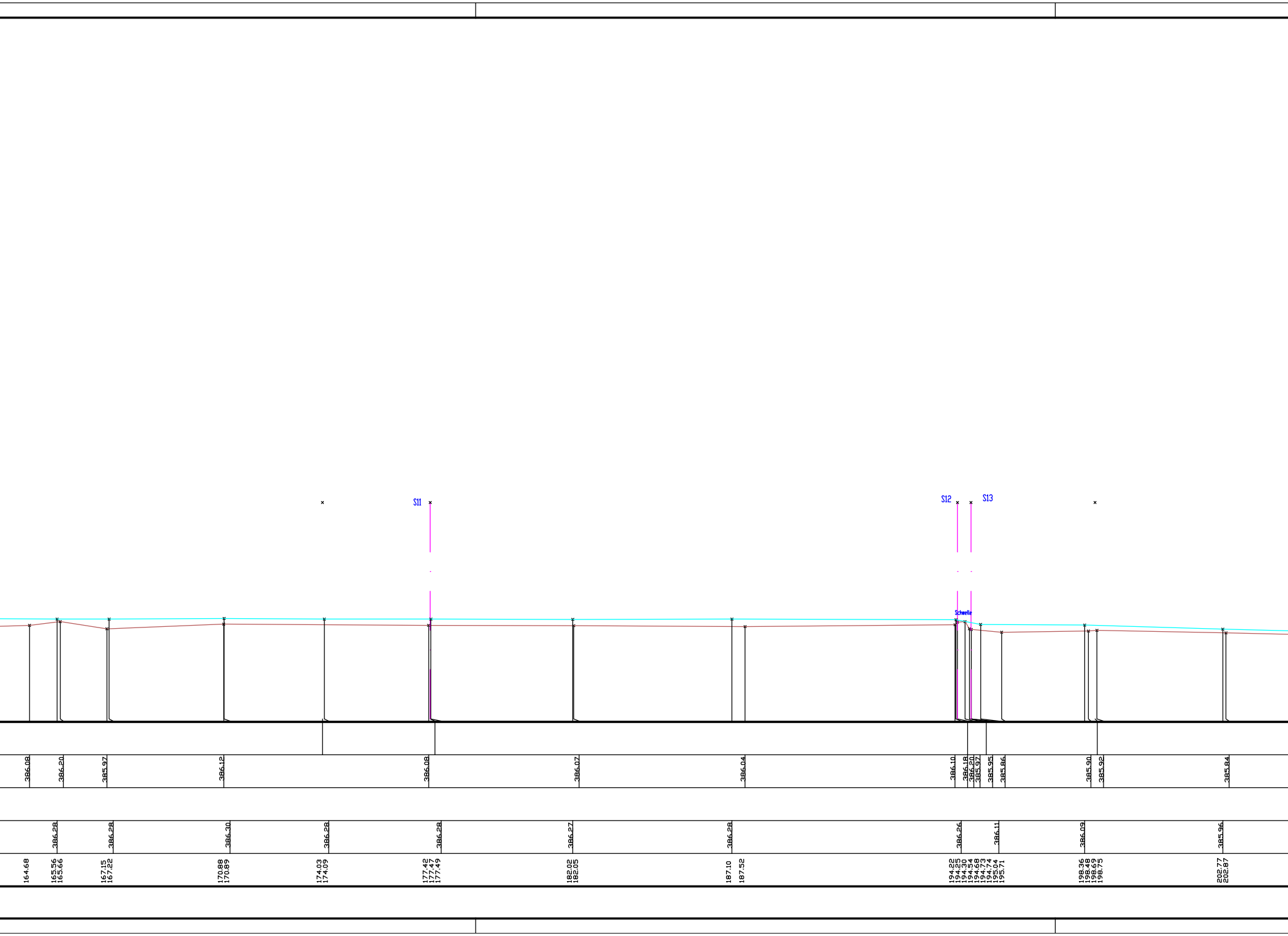
S11
S12
S13
Schwelle
386.08
386.20
385.97
386.12
386.08
386.07
386.04
386.10
386.18
386.20
385.97
385.95
385.86
385.90
385.92
385.84
386.28
386.28
386.30
386.28
386.28
386.27
386.28
386.26
386.11
386.09
385.96
164.68
165.56
165.66
167.15
167.22
170.88
170.89
174.03
174.09
177.42
177.47
177.49
182.02
182.05
187.10
187.52
194.22
194.25
194.30
194.54
194.68
194.73
194.74
195.04
195.71
198.36
198.48
198.69
198.75
202.77
202.87

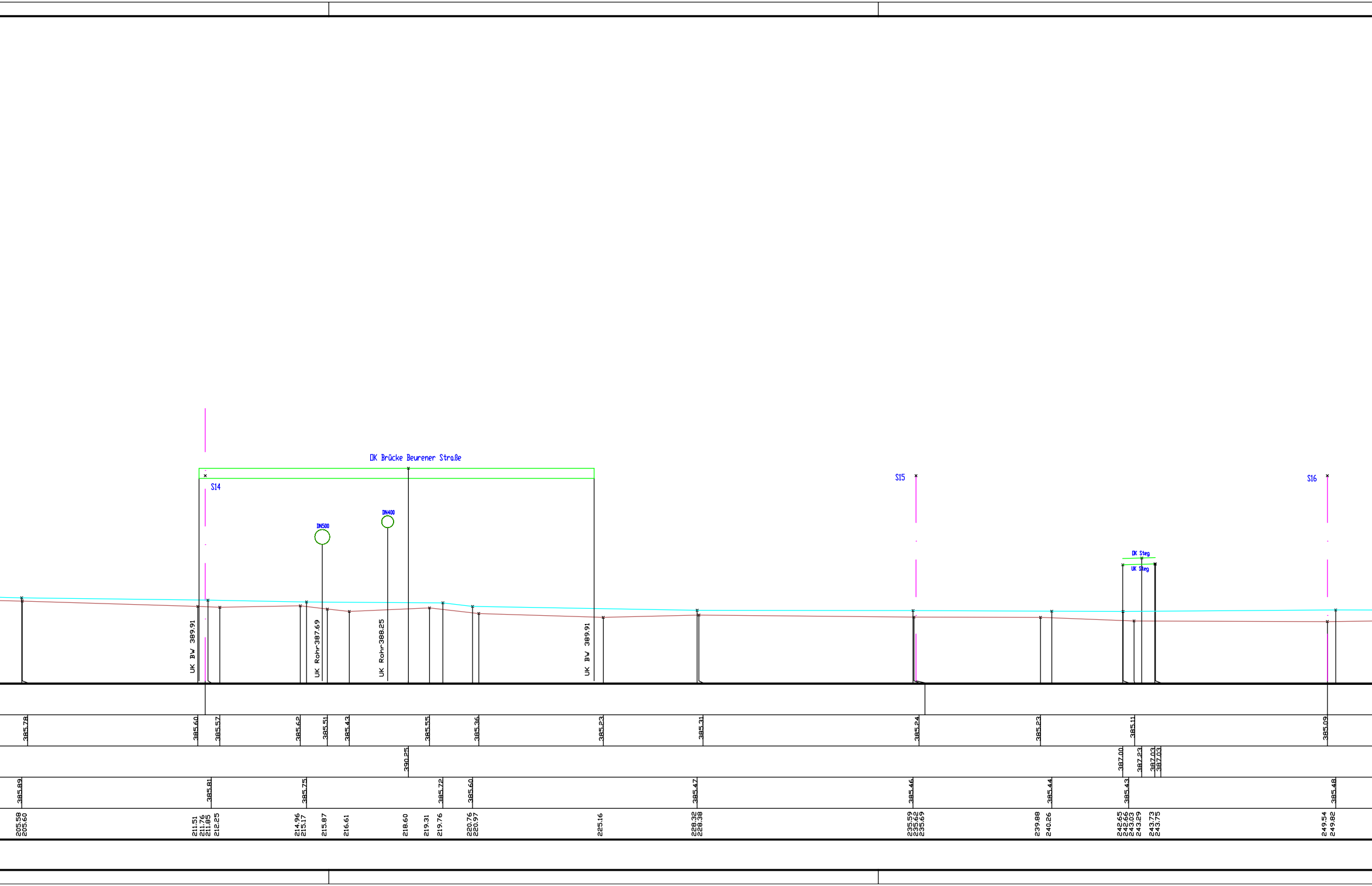
DK Brücke Beurener Straße
S14
DN500
DN400
S15
S16
DK Steg
UK Steg
UK BW 389.91
UK Rohr387.69
UK Rohr388.25
UK BW 389.91
385.78
385.60
385.57
385.62
385.51
385.43
385.55
385.36
385.23
385.31
385.24
385.23
385.11
385.09
390.25
387.00
387.23
387.03
387.03
385.89
385.81
385.75
385.72
385.60
385.47
385.46
385.44
385.43
385.48
205.58
205.60
211.51
211.76
211.85
212.25
214.96
215.17
215.87
216.61
218.60
219.31
219.76
220.76
220.97
225.16
228.32
228.38
235.59
235.62
235.69
239.88
240.26
242.65
242.66
243.03
243.29
243.73
243.75
249.54
249.82

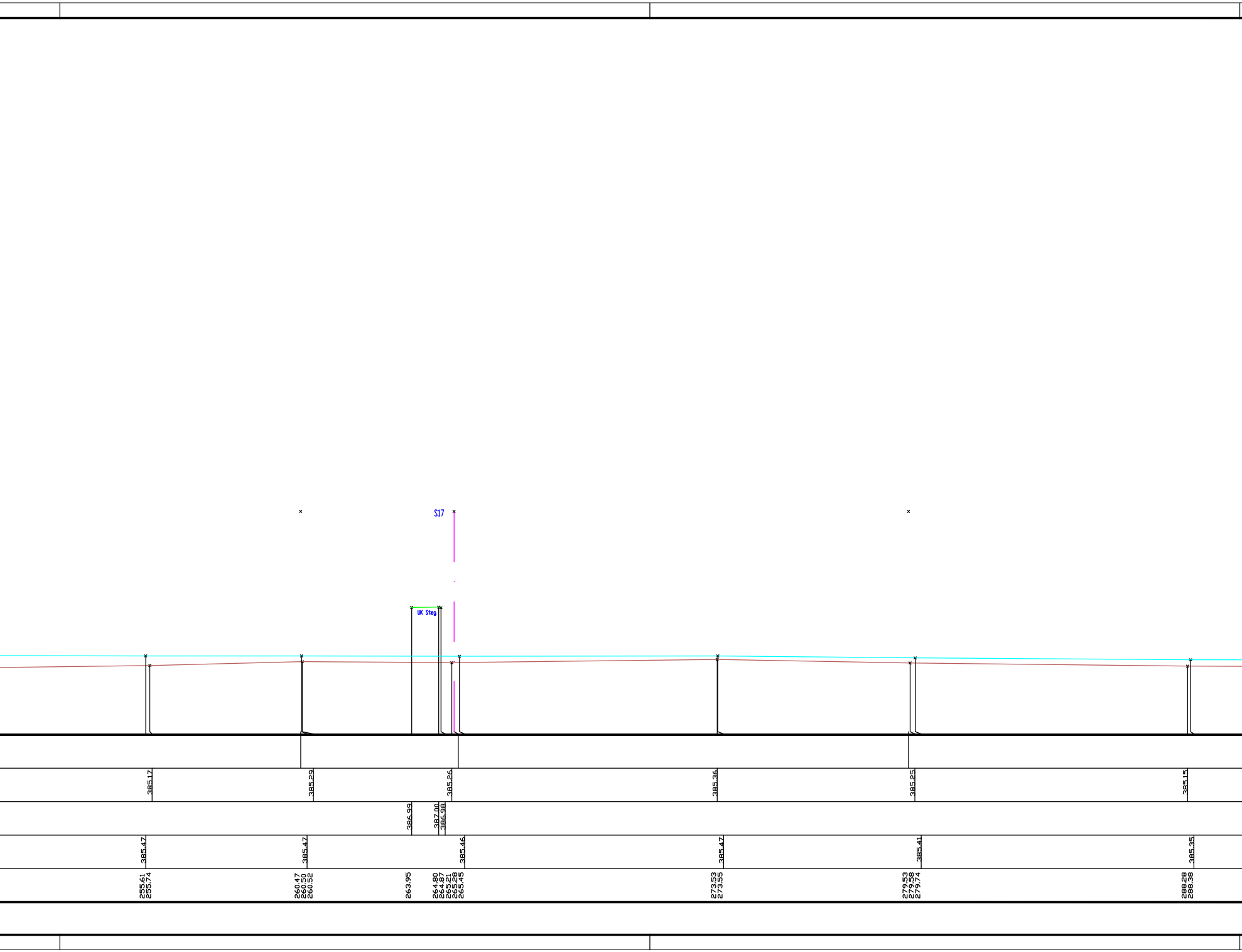
S17
UK Steg
385.17
385.29
385.26
385.36
385.25
385.15
386.99
387.00
386.98
385.47
385.47
385.46
385.47
385.41
385.35
255.61
255.74
260.47
260.50
260.52
263.95
264.80
264.87
265.21
265.28
265.45
273.53
273.55
279.53
279.58
279.74
288.28
288.38

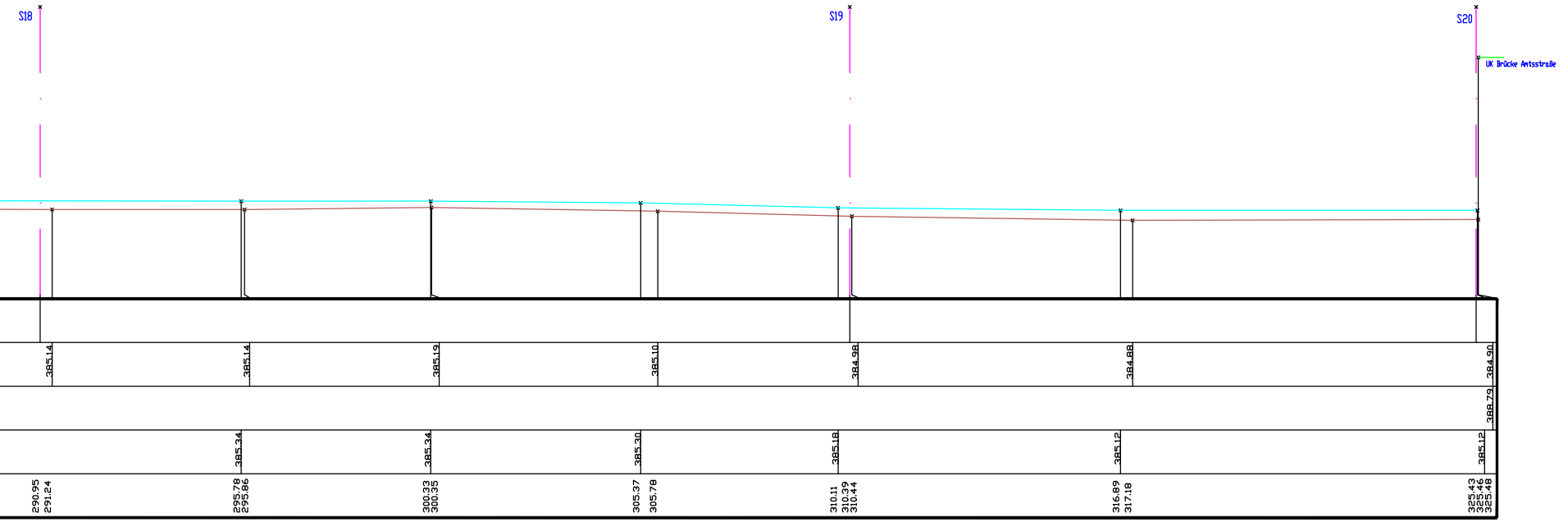
S18
S19
S20
UK Brücke Amtsstraße
385.14
385.14
385.19
385.10
384.98
384.88
384.90
388.79
385.34
385.34
385.30
385.18
385.12
385.12
290.95
291.24
295.78
295.86
300.33
300.35
305.37
305.78
310.11
310.39
310.44
316.89
317.18
325.43
325.46
325.48

MESSEN+PLANEN
Greiß GmbH
Ingenieurdienstleistung

Vermessung
Stadtplanung
GIS-Dienstleistung
Gebäudedokumentation

MESSEN + PLANEN
Greiß GmbH
Ingenieurdienstleistung
Birkhahnweg 48 • 73230 Kirchheim/Teck
Telefon (07021)9569580 • Fax 9569588

PROJEKT: LAUTER19

BAUVORHABEN:

Station: Längsschnitt

Maßstab Lage: 1 : 100
Maßstab Höhe: 1 : 100

ENTWURFSVERFASSER: MESSEN+PLANEN
Greiß GmbH
Birkhahnweg 48
73230 Kirchheim unter Teck
Tel. 07021-9569580 Fax 9569588
kirchheim@messen-planen.de

caddy-Bildname:

Profil: Längsschnitt

Bearbeitet: mg
Datum: 05.10.19
Zeit: 19:05